

APPENDIX S

PHOTOGRAPHS OF ONSITE NOTICES

**NOTICE OF REVIEW OF DRAFT EIA REPORT (WATER TRANSFER INFRASTRUCTURE) &
DRAFT SCOPING REPORT (BORROW PITS)**

SITE NOTCES - LOCATIONS

	Coordinates	Location Description	Photo Reference Numbers
1.	24°53'00.42"S; 27°31'30.63"E	Koedoeskop Shop & Post office	1A & 1B
2.	24°40'05.48"S; 27°27'17.46"E	Sand Rivier Gauging Weir	2A & 2B
3.	24°41'42.27"S; 27°23'57.82"E	Paul Hugo Weir	3A & 3B
4.	24°40'56.06"S; 27°19'19.07"E	Bierspruit Weir	4A & 4B
5.	24°37'00.14"S; 27°17'38.11"E	Nooitgedacht Farms	5A & 5B
6.	24°35'52.18"S; 27°19'43.65"E	Mooivallei Road	6A & 6B
7.	24°37'18.45"S; 27°18'45.94"E	Mooivallei 10/342	7A & 7B
8.	24°31'35.24"S; 27°16'26.86"E	Mecklenburg Farms	8A & 8B
9.	24°35'21.03"S; 27°24'34.41"E	Thabazimbi Municipal Offices	9A & 9B
10.	24°35'48.57"S; 27°24'26.49"E	Thabazimbi Library	10A & 10B
11.	24°27'24.93"S; 27°25'01.99"E	R510 (Leeuwbosch Farm)	11A & 11B
12.	24°27'11.54"S; 27°20'07.28"E	Karoobult 126	12A & 12B
13.	24°26'13.09"S; 27°22'27.98"E	Gate at Leeuwbosch RE/1/129	13A & 13B
14.	24°23'16.33"S; 27°26'30.58"E	Entrance to Tarantaalpan 132	14A & 14B
15.	24°18'53.40"S; 27°23'13.59"E	R510 to Lephallale	15A & 15B
16.	24°15'35.56"S; 27°19'36.68"E	Sentrum Agricultural Union Kraals	16A & 16B
17.	24°17'31.82"S; 27°26'50.05"E	R510 to Lephallale	17A & 17B
18.	24°17'55.03"S; 27°29'34.88"E	Marataba Reserve / Waterberg Holdings	18A & 18B
19.	24°14'15.56"S; 27°28'22.44"E	Groenrivier Farm (R510 to Lephallale)	19A & 19B
20.	24°13'20.13"S; 27°28'04.69"E	Matsulan Farm	20A & 20B
21.	24°12'13.87"S; 27°25'10.28"E	Kalabspan Farm	21A & 21B
22.	24°10'35.25"S; 27°26'21.37"E	Haarlem Oost Farm	22A & 22B
23.	24°03'00.65"S; 27°21'35.91"E	Cheetah Safaris Entrance	23A & 23B
24.	23°59'05.60"S; 27°23'07.78"E	Badenkop Boerdery Entrance	24A & 24B
25.	23°57'19.99"S; 27°22'50.91"E	Delta Brahmane Entrance	25A & 25B
26.	23°55'11.14"S; 27°22'23.95"E	Zandfontein Farm Entrance	26A & 26B

	Coordinates	Location Description	Photo Reference Numbers
27.	23°53'42.02"S; 27°22'49.67"E	Wild Dreams Nguni Entrance	27A & 27B
28.	23°49'24.59"S; 27°25'49.55"E	Rhenosterpan RE Farm	28A & 28B
29.	23°47'35.92"S; 27°26'56.42"E	Rietfontein Portion 1 Farm	29A & 29B
30.	23°52'30.92"S; 27°21'07.94"E	Steenbokpan Road	30A & 30B
31.	23°48'35.75"S; 27°21'05.62"E	Steenbokpan Road	31A & 31B
32.	23°47'23.58"S; 27°19'02.06"E	Steenbokpan Road	32A & 32B
33.	23°46'17.88"S; 27°17'33.12"E	Steenbokpan Road	33A & 33B
34.	23°44'33.67"S; 27°17'13.07"E	Paardevelley Farms	34A & 34B
35.	23°43'36.49"S; 27°17'09.12"E	Steenbokpan Road	35A & 35B
36.	23°43'08.09"S; 27°16'39.40"E	Lesedi Thusong Centre	36A & 36B
37.	23°42'37.23"S; 27°16'26.04"E	Steenbokpan Winkel	37A & 37B
38.	23°42'04.51"S; 27°16'59.79"E	Steenbokpan – Lephallale Road	38A & 38B
39.	23°41'07.29"S; 27°20'13.17"E	Steenbokpan – Lephallale Road	39A & 39B
40.	23°42'13.99"S; 27°24'47.29"E	Steenbokpan – Lephallale Road	40A & 40B
41.	23°42'42.42"S; 27°27'48.47"E	Steenbokpan – Lephallale Road	41A & 41B
42.	23°42'33.73"S; 27°29'48.85"E	Steenbokpan – Lephallale Road	42A & 42B
43.	23°41'36.31"S; 27°33'59.56"E	Steenbokpan – Lephallale Road	43A & 43B
44.	23°39'18.93"S; 27°37'11.57"E	Marapong Spar	44A & 44B
45.	23°39'22.23"S; 27°37'45.42"E	Marapong Public Library	45A & 45B
46.	23°40'19.35"S; 27°44'30.03"E	Agri-Lephallale	46A & 46B
47.	23°40'19.32"S; 27°44'32.56"E	TLU-SA (NTK Building)	47A & 47B



Photo Ref. No.

1A

1B



Photo Ref. No.

2A

2B



3A



3B

Photo Ref. No.



4A



4B

Photo Ref. No.



Photo Ref. No.

5A

5B



Photo Ref. No.

6A

6B



Photo Ref. No.

7A

7B



Photo Ref. No.

8A

8B




9A




9B

Photo Ref. No.



10A



10B

Photo Ref. No.



Photo Ref. No.

11A


11B



Photo Ref. No.

12A

12B



13A




13B

Photo Ref. No.



14A



14B

Photo Ref. No.



Photo Ref. No.

15A



15B



Photo Ref. No.

16A



16B



Photo Ref. No.

17A

17B



Photo Ref. No.

18A

18B



Photo Ref. No.

19A

19B



Photo Ref. No.

20A

20B



Photo Ref. No.

21A

21B



Photo Ref. No.

22A

22B




Photo Ref. No.

23A



23B



Photo Ref. No.

24A



24B



Photo Ref. No.

25A

25B



Photo Ref. No.

26A

26B



Photo Ref. No.

27A

27B



Photo Ref. No.

28A

28B



Photo Ref. No.

29A

29B



Photo Ref. No.

30A

30B



Photo Ref. No.

31A

31B



Photo Ref. No.

32A

32B



Photo Ref. No.

33A

33B



Photo Ref. No.

34A

34B



Photo Ref. No.

35A

35B



Photo Ref. No.

36A



36B



Photo Ref. No.

37A



37B



Photo Ref. No.

38A



38B



Photo Ref. No.

39A



39B



Photo Ref. No.

40A



40B



Photo Ref. No.

41A



41B



Photo Ref. No.

42A



42B



Photo Ref. No.

43A

43B



Photo Ref. No.

44A

44B



Photo Ref. No.

45A



45B



Photo Ref. No.

46A



46B




Photo Ref. No.

47A

47B